


KULA MAKAI SIGN PROJECT

A Collaboration of KCA and AMKM

by Linda Berry & Vernon Kalanikau

Vernon and I apply for the grant, plan for road signs, and an educational system of informational signs at beaches, flyers and a web site.



Dept. of Transportation

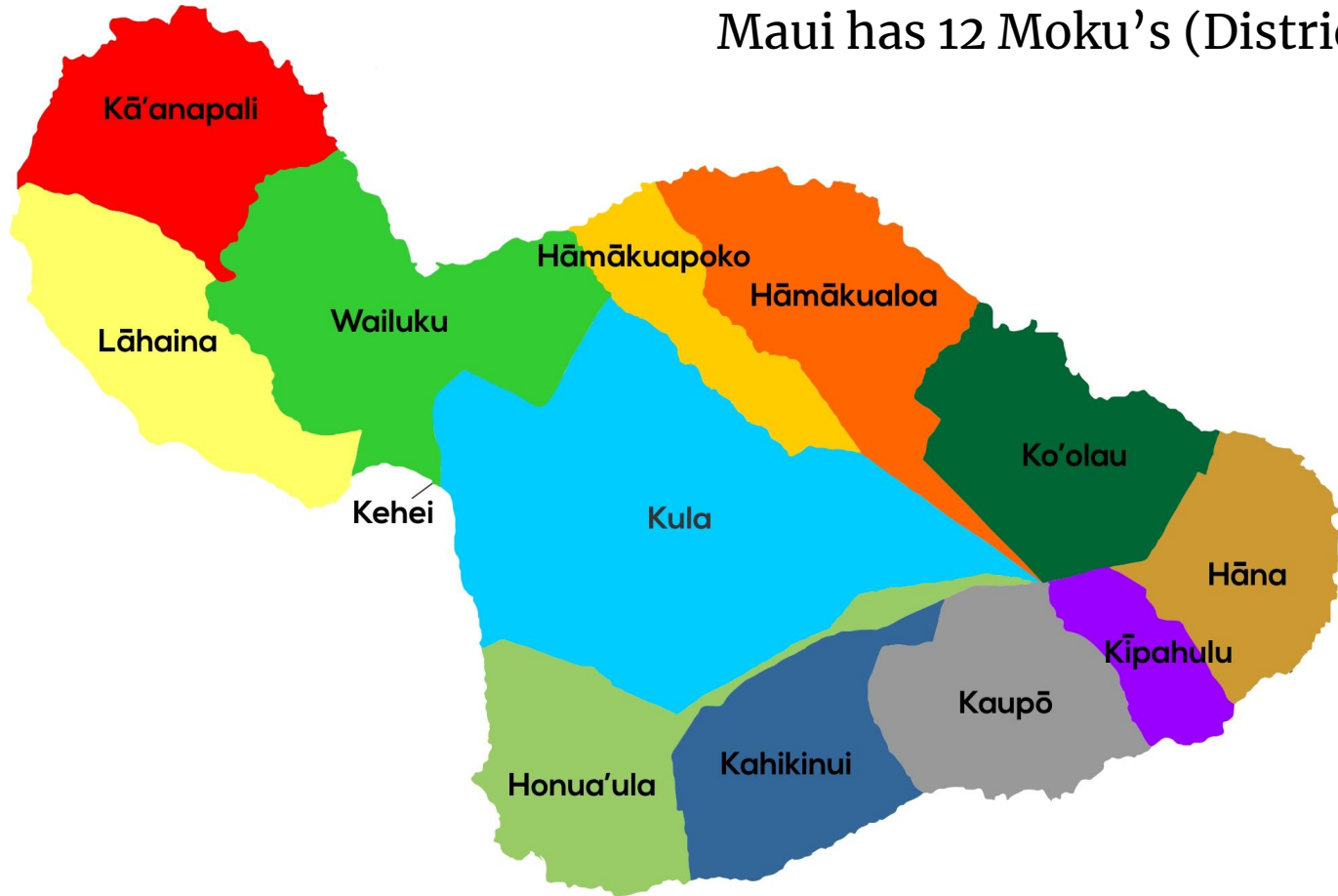
July 2017 - Contacted Annette Matsuda at DOT Maui Office of the sign project idea.

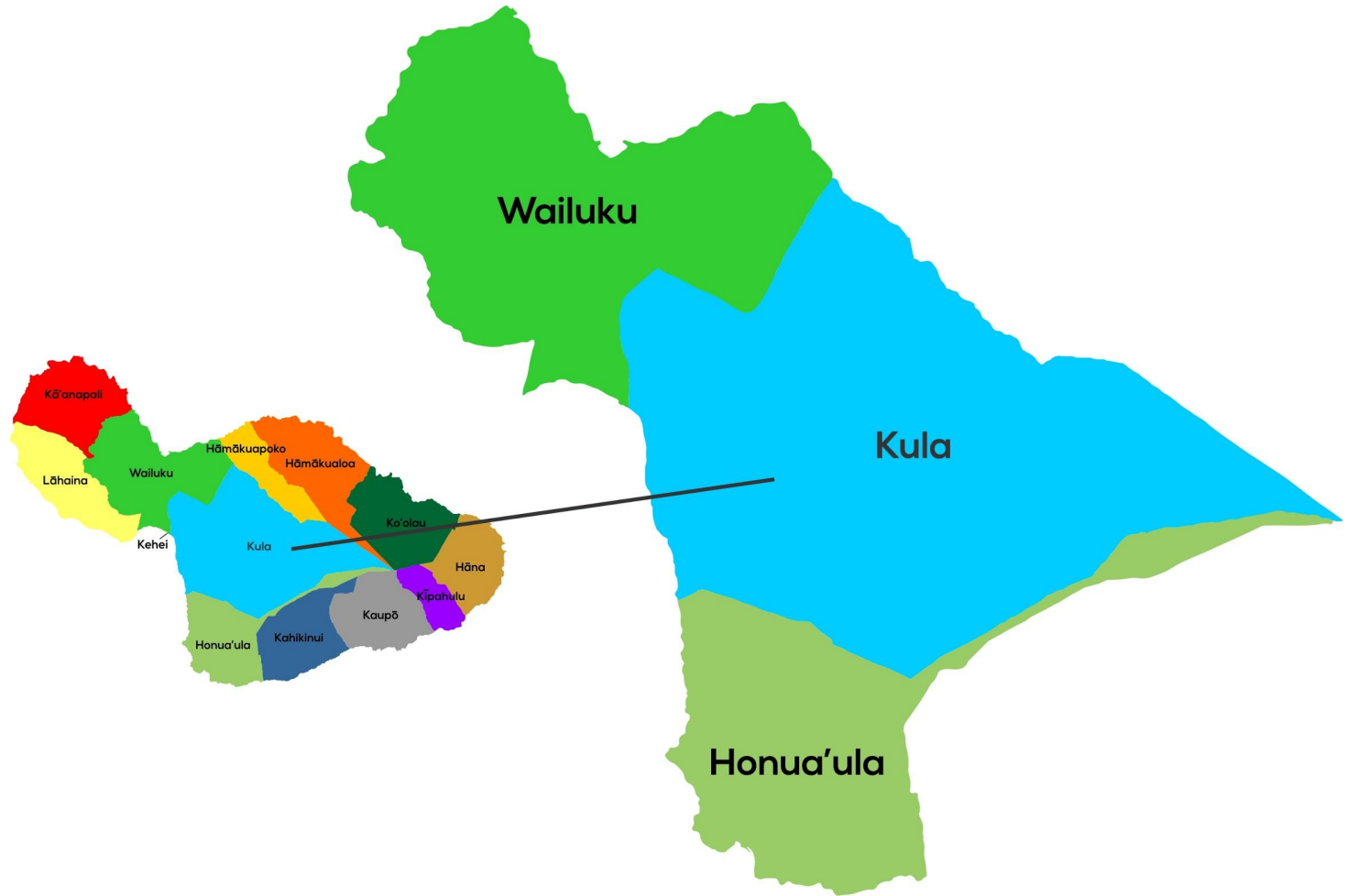
Annette supported the project and would hope to see Maui roadways have these Moku and Ahupua'a names up.

Annette mentioned Oahu's sign project was halfway complete.

DOT requirements for our signs are to follow the "brown" Historical/Point of Interest signs

Maui has 12 Moku's (Districts)





Wailuku

Kula

Honua'ula

Kā'anapali

Lāhaina

Wailuku

Kehehi

Hāmākuapoko

Kula

Honua'ula

Hāmākuāloa

Kō'alaui

Kaupō

Kahikinui

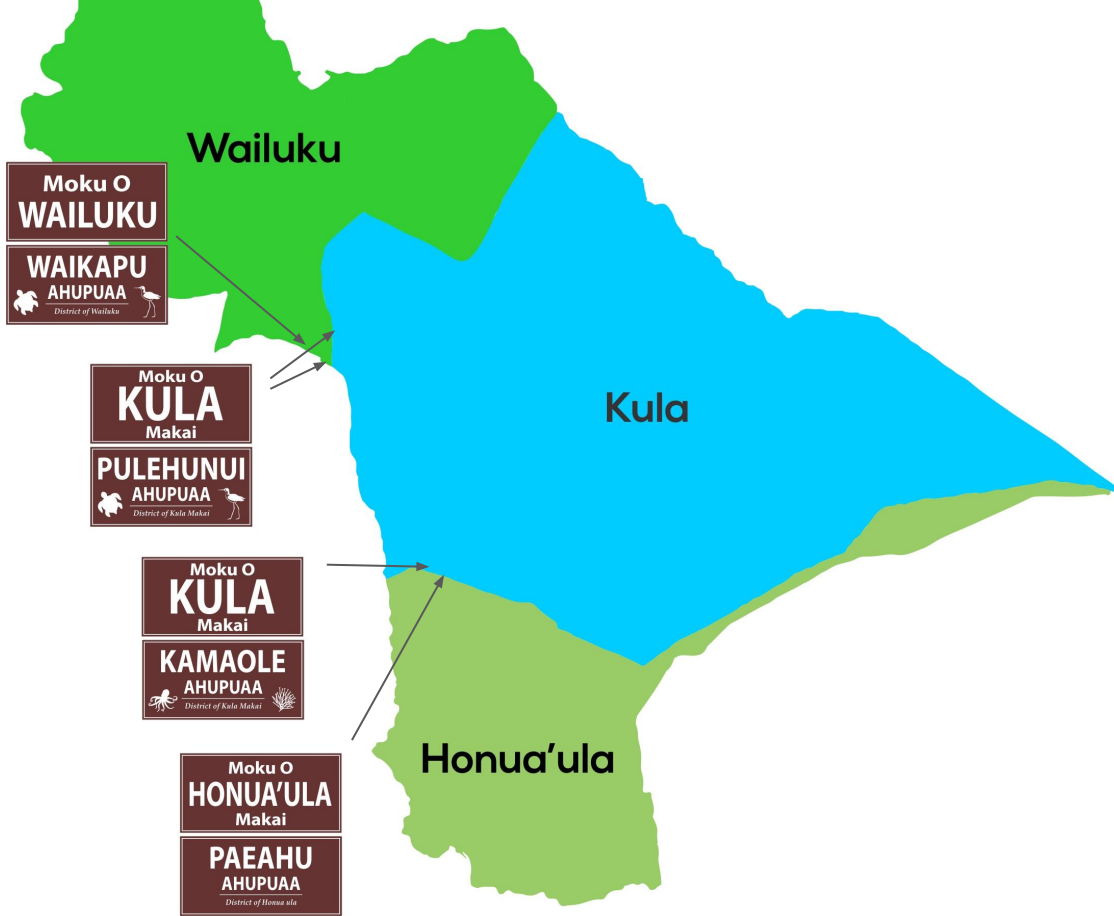
Hōna

Kipahulu

Moku (District)

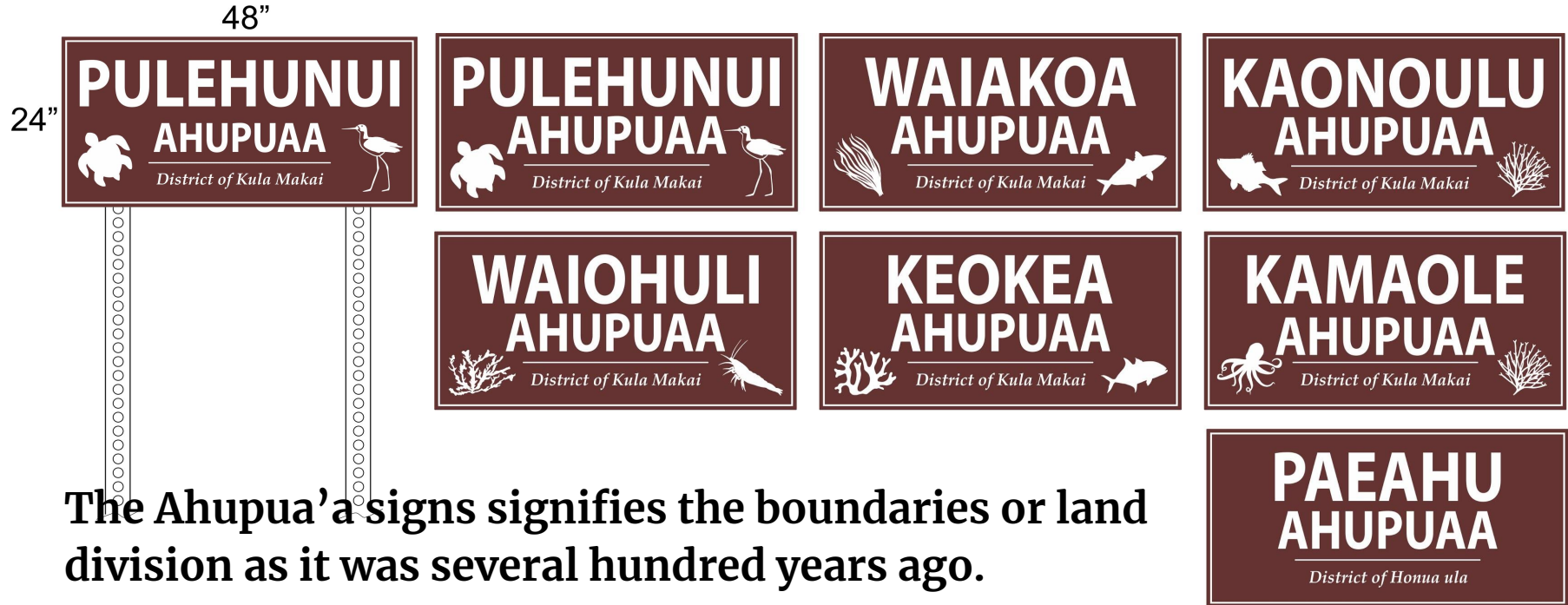
The Moku/Ahupua'a signs are placed as you enter into Kula Makai Moku. The same for Honua'ula.













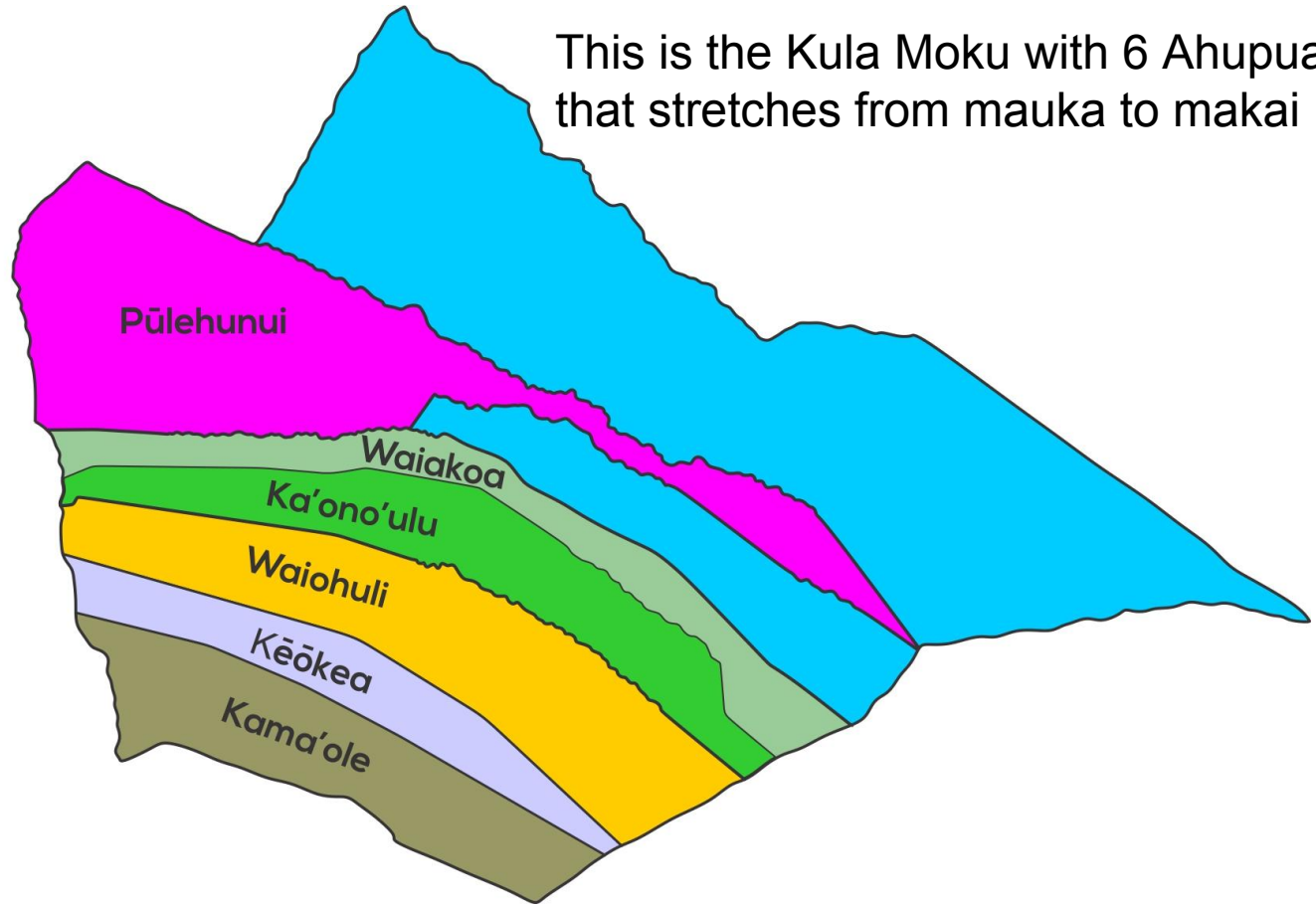
Ahupua'a (ahu;heap) (pua'a;pig)



The Ahupua'a signs signifies the boundaries or land division as it was several hundred years ago.



This is the Kula Moku with 6 Ahupua'a that stretches from mauka to makai





opae



limu lipoa



aholehole



honu



limu wawae'iole



limu 'ele 'ele



limu ogo



akule



ae'o



papio

PULEHUNUI AHUPUAA



District of Kula Makai



WAIOHULI AHUPUAA



District of Kula Makai



WAIAKOA AHUPUAA



District of Kula Makai



KAONOULU AHUPUAA



District of Kula Makai



KEOKEA AHUPUAA



District of Kula Makai



KAMAOLE AHUPUAA

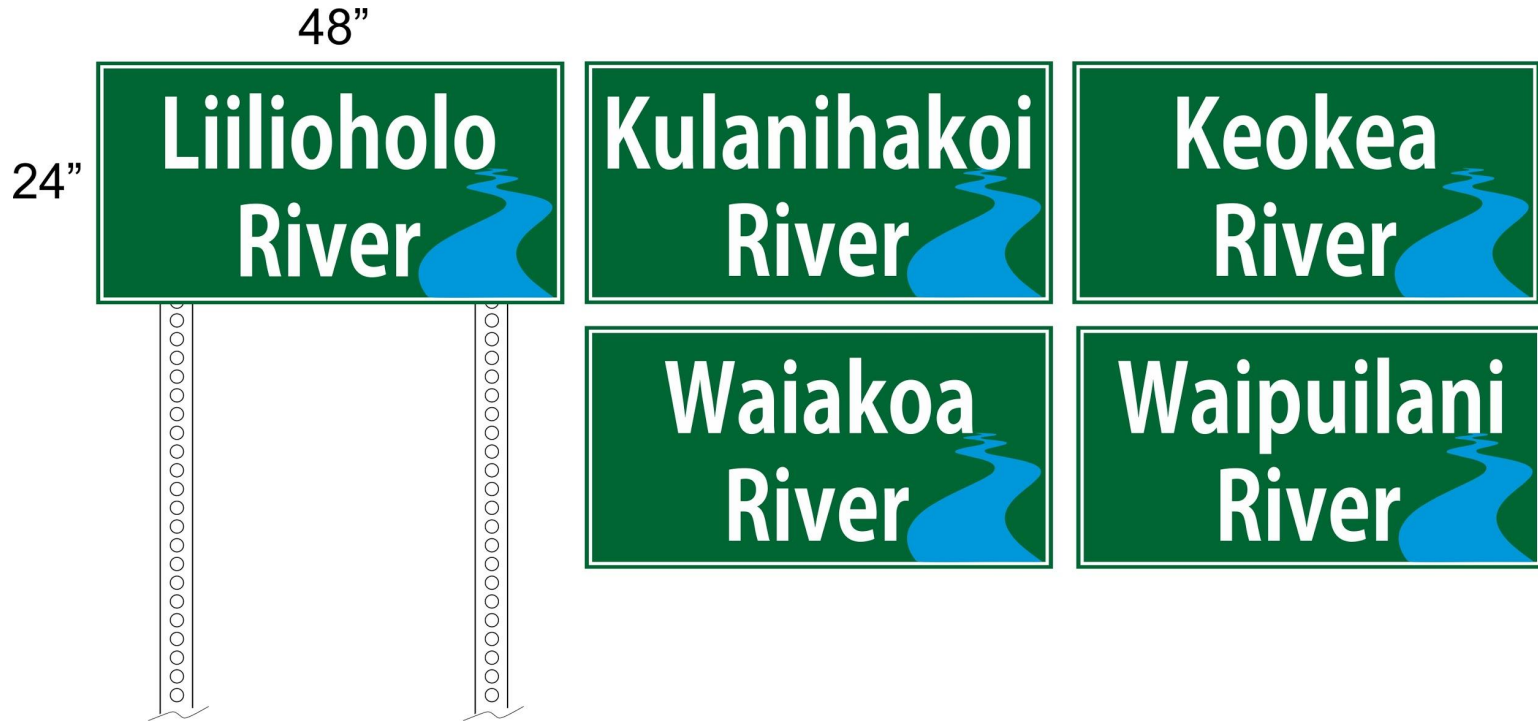


District of Kula Makai





River Signs: river signs are placed on both sides of the highway





Oahu signs are small and hard to read them.



2 lane road or street. Speed limit: 20-30 mph

its contemporary and traditional cultures, and its ecological history.



Kane'ohe ahu sign at Kane'ohe Bay Drive and Mokapu Road

Historical / Point of Interest Signs (size 36" x 60" min.)

Federal



County/State

Federal



30 mph - 3 Lane Highway

Approx. 48" x 42"

Arts &
Cultural
Center →



45 mph Moku'ulele Highway

Approx. 66" x 54"



Moku O
KULA
Makai

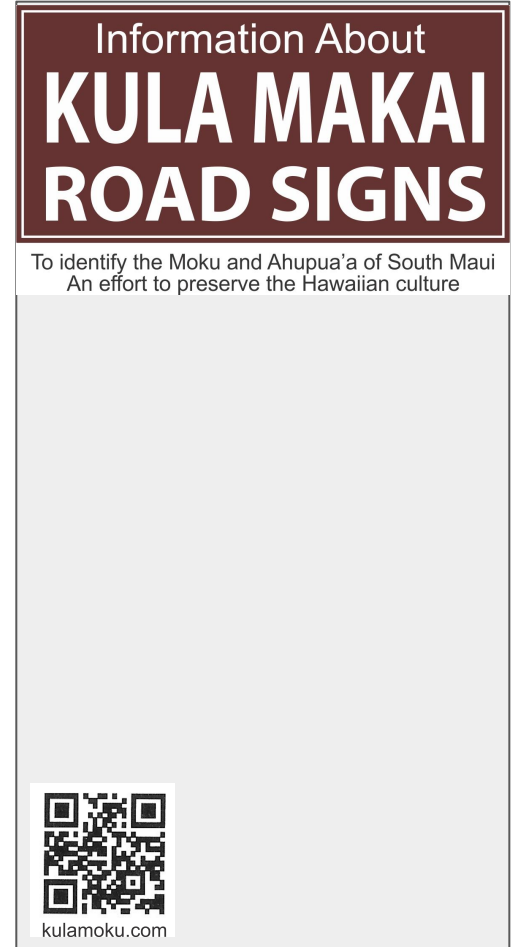
PULEHUNUI
AHUPUAA
District of Kula Makai

Moku O
KULA
Makai

PULEHUNUI
AHUPUAA
District of Kula Makai

Kealia Pond
National
Wildlife Refuge
←

Rack Cards: 4" x 9" print on both sides



QR CODE



'Aha Moku O Kula Makai

Website for information and education
www.kulamoku.com/sign-project

Home Why Council Legal News Events Moku Councils Cody Hui Sign Project Store

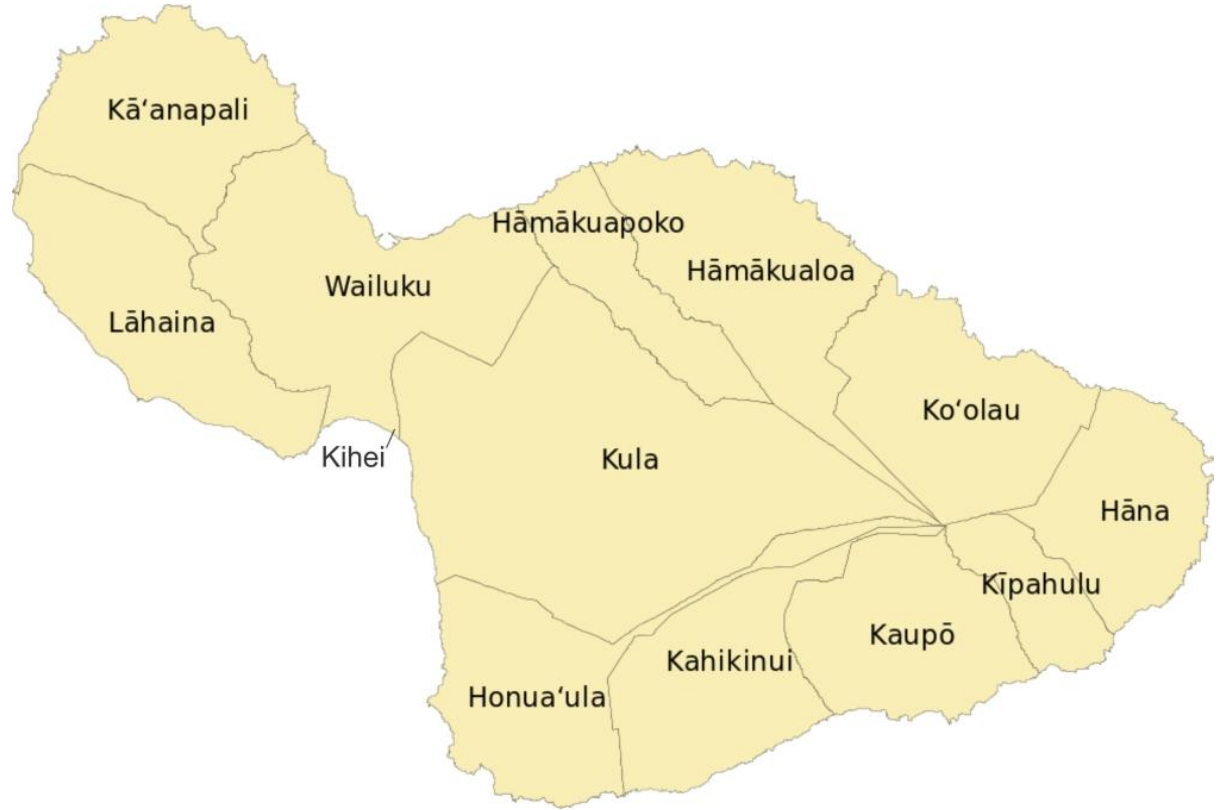


Remnant of South Maui's Past

LA'IE MULIWAI




Beach Signs



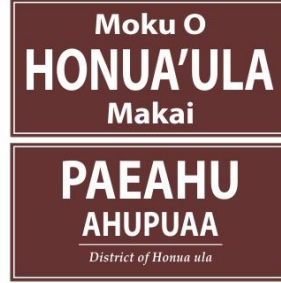
Total of 30 individual signs and Total of 25 sets installed



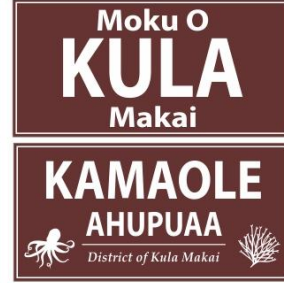
1




1




1




1




1




1



2




2



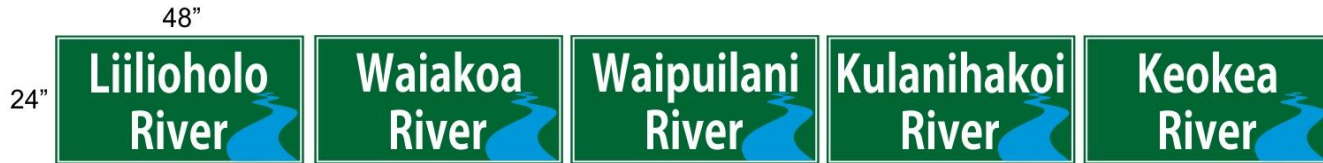
2




2




1



2



2



2



2



2